

LEGEND


FOR FURTHER FUNCTIONAL CLASSIFICATION INFORMATION, CONTACT O.D.O.T. REGION OFFICE.

FUNCTIONAL CLASSIFICATION	STATE	OTHER
INTERSTATE		
PRINCIPAL ARTERIAL		
MINOR ARTERIAL		
URBAN COLLECTOR / RURAL MAJOR COLLECTOR		
MINOR COLLECTOR		
LOCAL ROAD		

	ORE. ROUTE - US. ROUTE - INTERSTATE ROUTE
	NATIONAL HIGHWAY SYSTEM ROUTE
	URBAN GROWTH BOUNDARY
	CITY LIMIT
	AMTRAK RAIL PASSENGER STATION
	BRIDGE
	GRADE SEPARATIONS : STATE - OTHER FUNCTIONALLY CLASSIFIED - LOCAL ROAD


	PUBLIC BUILDING
	COURTHOUSE
	CITY HALL
	ARMORY
	POST OFFICE
	SCHOOL
	LIBRARY
	SAFETY REST AREA
	WEIGH STATION
	PARK & RIDE LOCATION
	INTERCITY - CITY TRANSIT
	COMMERCIAL - GENERAL AVIATION
	AMTRAK STOP - PORT FACILITY
	GRAVEL PIT - QUARRY - ODOT STOCKPILE SITE

PUBLISHED BY



PREPARED DIGITALLY BY THE OREGON DEPARTMENT OF TRANSPORTATION IN COOPERATION WITH THE U.S. DEPARTMENT OF TRANSPORTATION FEDERAL HIGHWAY ADMINISTRATION

NORTH




"This product is for informational purposes and may not have been prepared for or be suitable for legal, engineering, or surveying purposes. Users of this information should review or consult the primary data and information sources to ascertain the usability of the information."

SCALE

1000 0 1000 2000 FEET

300 0 300 600 METERS

PRINEVILLE
Population 10,190 *



T. 14-15 S. R. 15-16 E. W.M.

OREGON TRANSPORTATION MAP

Showing Functional Classification of Roads
City of

PRINEVILLE

CROOK COUNTY
2007

PARK & RIDE	INTERBUS	AMTRAK
AVAILABLE TRANSPORTATION SERVICES SHOWN WITH YELLOW BACKGROUND		

PORT	AIRPORT	COMM. AIR
AVAILABLE TRANSPORTATION SERVICES SHOWN WITH YELLOW BACKGROUND		